

Station 04: Map Timeline

Directions:



Step 1: Look

Look carefully at each map. What details do you think are important?



Step 2: Guess

Make an educated guess about where the maps fit in time. Arrange the maps from oldest to newest.



Step 3: Match

Open the map citations envelope and match the citations with the maps. If needed, rearrange the maps to keep them in chronological order.



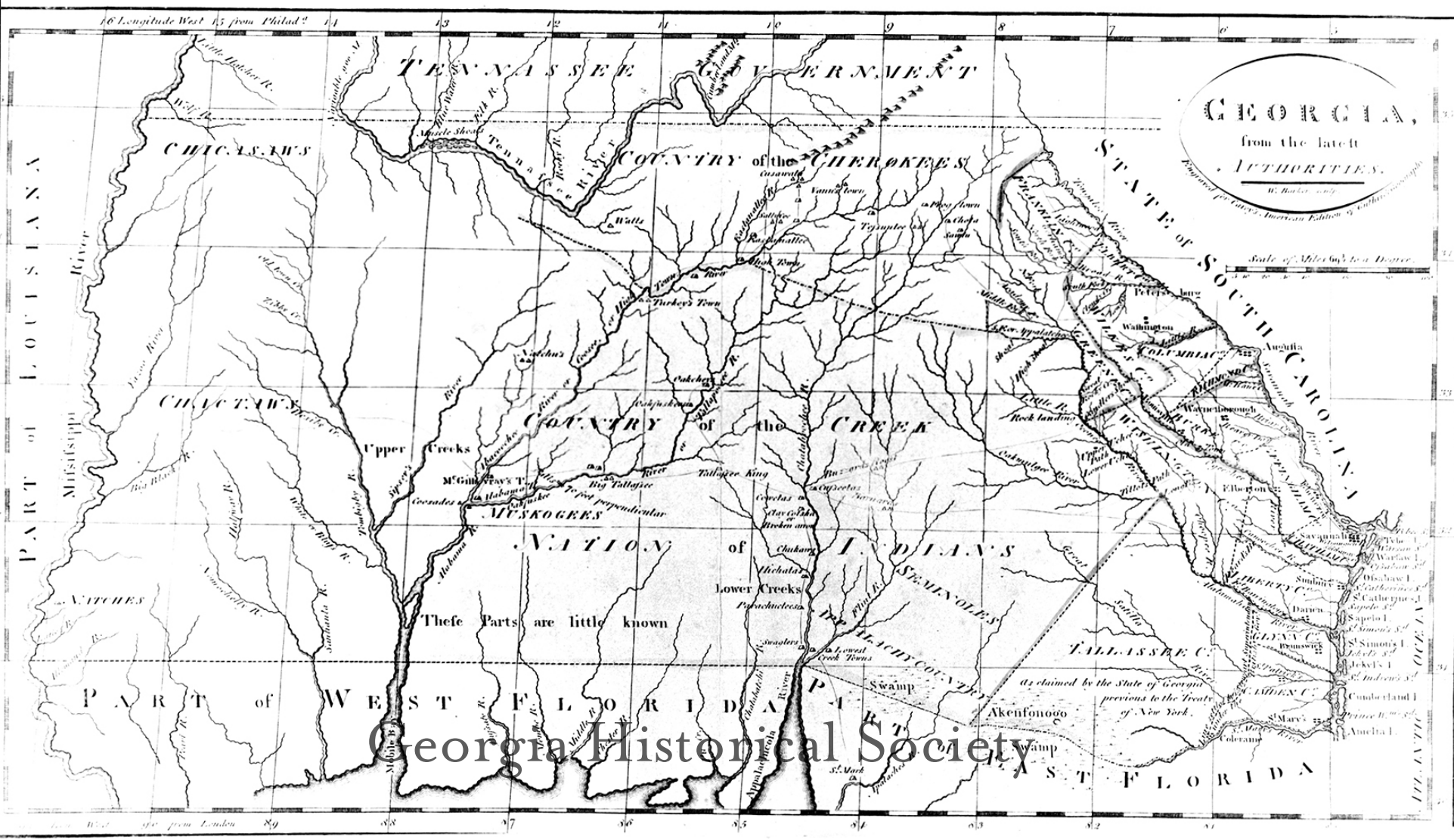
Step 4: Check

Open the answer key folder and check your work. If needed, rearrange your maps to be in the correct order



Step 4: Conclude

What are some of the major changes in the maps over time? What surprised you about the maps? What events in Georgia and American history help explain the changes in the maps?

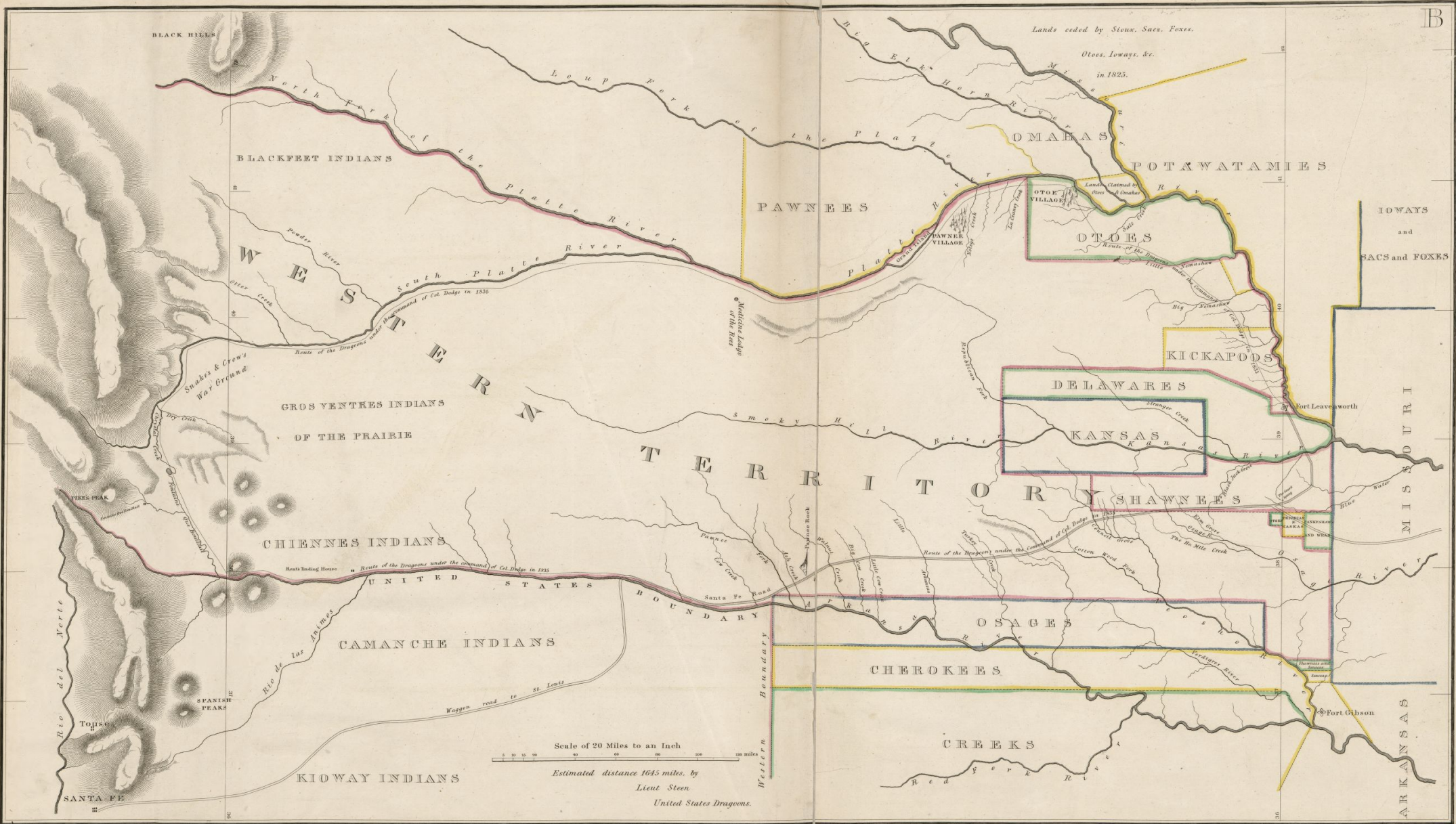






#79

Georgia Historical Society



Map of Georgia, 1795.

From the Georgia Historical Society Map Collection,
MS 1361-MP 063.

Map of Georgia, 1823.

From the Georgia Historical Society Map Collection,
MS 1361-MP 070.

Map of Georgia, 1829.






From the Georgia Historical Society Map Collection,
MS 1361-MP 079.

Map of Western Territory, 1843.

Library of Congress Geography and Map Division.

Map of Georgia, 1855.

From the Georgia Historical Society Map Collection,
MS 1361-MP 083.

Map	Caption
	<p>Map of Georgia, 1795. From the Georgia Historical Society Map Collection, MS 1361-MP 063.</p>
	<p>Map of Georgia, 1823. From the Georgia Historical Society Map Collection, MS 1361-MP 070.</p>
	<p>Map of Georgia, 1829. From the Georgia Historical Society Map Collection, MS 1361-MP 079.</p>
	<p>Map of Western Territory, 1843. Library of Congress Geography and Map Division.</p>
	<p>Map of Georgia, 1855. From the Georgia Historical Society Map Collection, MS 1361-MP 083.</p>